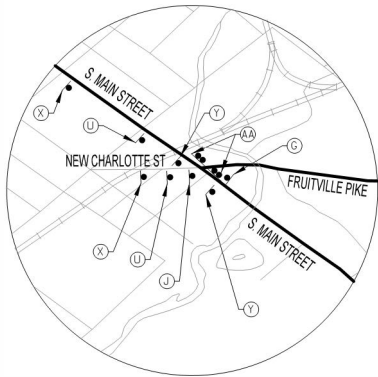


DISTRICT	COUNTY	ROUTE	SECTION	SHEET
8-0	LANCASTER	772		2 OF 2
PENN TOWNSHIP				
REVISION NUMBER	REVISIONS	DATE	BY	
	REVISED PER PENNDOT	11/20/2021	DW	

DETAIL A



PROJECT DESCRIPTION:
 THIS PROJECT WILL CONSTRUCT TURN LANES ON FRUITVILLE PIKE, ENLARGE TURNING RADII TO FACILITATE THE MOVEMENT OF THE TRACTOR TRAILERS, IMPROVE ROADSIDE DRAINAGE, INSTALL A TRAFFIC SIGNAL WITH FULL PEDESTRIAN ACCOMMODATIONS INCLUDING PUSH BUTTONS, ADA-COMPLIANT RAMPS, HAND/MAN SIGNALS, AND WIDEN SHOULDERS.

PROJECT PHASING:
 THE PROJECT WILL BE COMPLETED IN TWO CONSTRUCTION PHASES. PHASE ONE ENTAILS A FULL CLOSURE OF THE INTERSECTION TO COMPLETE CONSTRUCTION ACTIVITIES INCLUDING WIDENING, DRAINAGE IMPROVEMENTS, UNDERGROUND UTILITIES INCLUDING SIGNAL CONDUITS AND REPAVING.

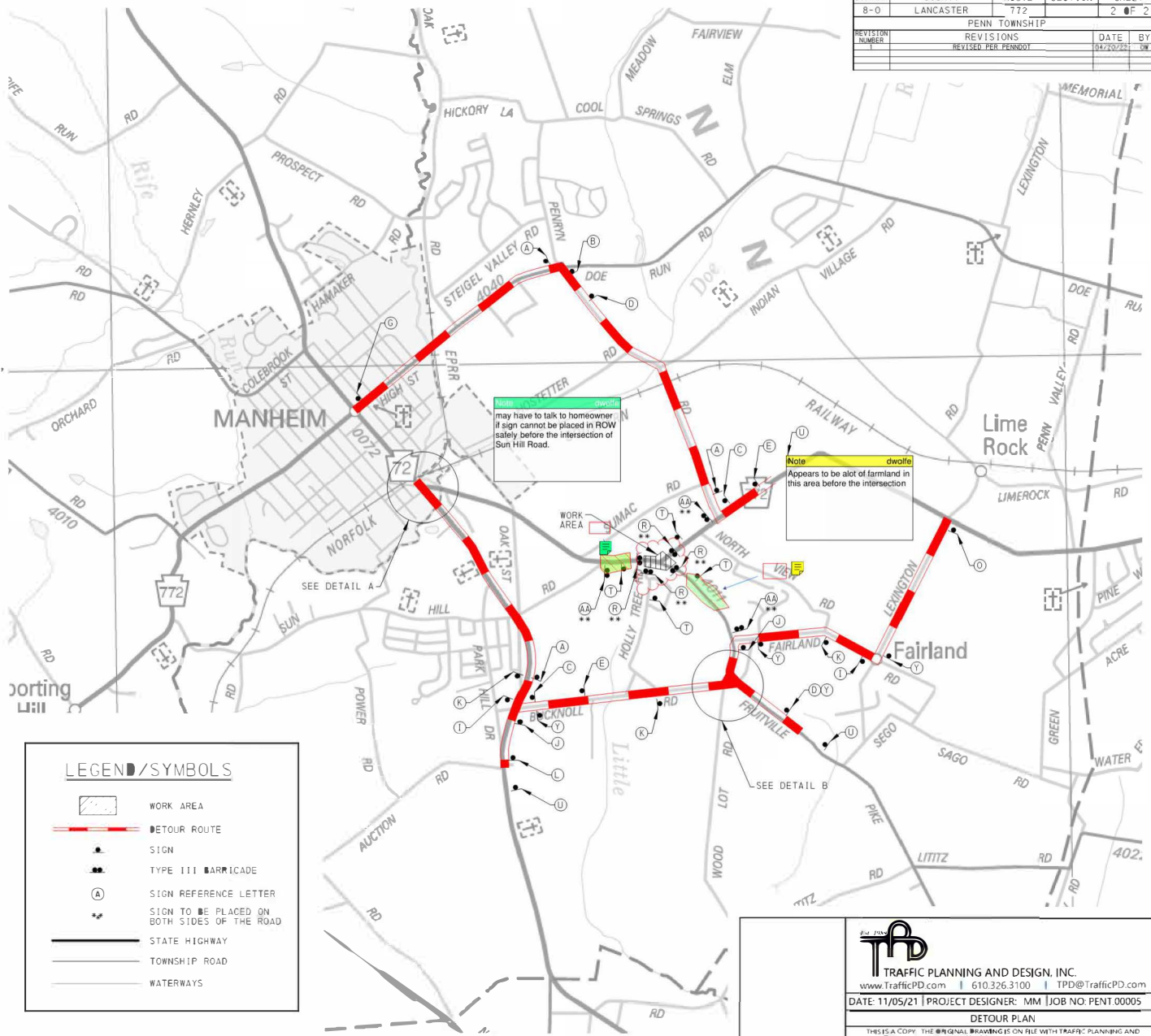
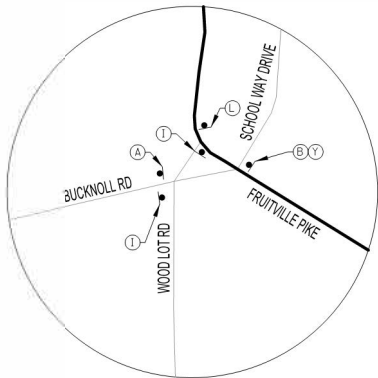
PHASE TWO THE INTERSECTION WILL BE FULLY OPEN. THE CONTRACTOR WILL UTILIZE SHORT TERM LANE CLOSURES PER PATA FIGURES AS NEEDED TO INSTALL THE TRAFFIC SIGNAL SUPPORTS, SEEDING/PLANTINGS AND MULCHING.

PROJECT DURATION:
 PHASE 1 - 3 MONTHS
 PHASE 2 - 1 MONTH

APPLICABLE PATA FIGURES:

- 214
- 101-A
- 105
- 106
- 109
- 117

DETAIL B



LEGEND/SYMBOLS

- WORK AREA
- DETOUR ROUTE
- SIGN
- TYPE III BARRICADE
- SIGN REFERENCE LETTER
- SIGN TO BE PLACED ON BOTH SIDES OF THE ROAD
- STATE HIGHWAY
- TOWNSHIP ROAD
- WATERWAYS

TRAFFIC PLANNING AND DESIGN, INC.
 www.TrafficPD.com | 610.326.3100 | TPD@TrafficPD.com
 DATE: 11/05/21 | PROJECT DESIGNER: MM | JOB NO: PENT.0005
 DETOUR PLAN
 THIS IS A COPY OF THE ORIGINAL DRAWINGS ON FILE WITH TRAFFIC PLANNING AND DESIGN, INC. ANY AND ALL LIABILITY IS LIMITED TO THE ORIGINAL UP TO AND INCLUDING THE LAST REVISIONS.

C:\Users\pawley\OneDrive\Documents\TrafficPD\Projects\11/05/21\11/05/21_Pent0005\11/05/21_Pent0005.dwg
 11/05/21 11:05:21 AM
 11/05/21