

Penn Township Transportation Capital Improvement Plan

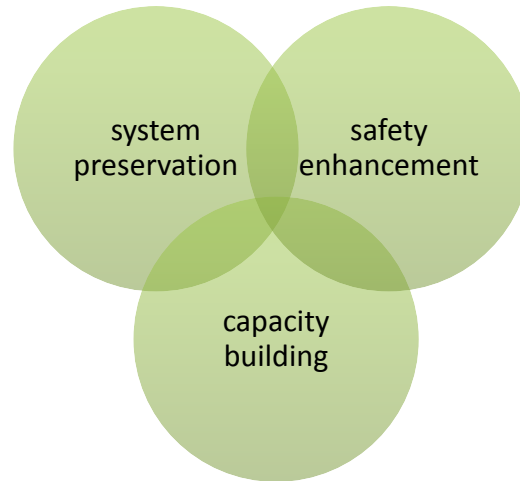
Summer 2013 Community Meeting



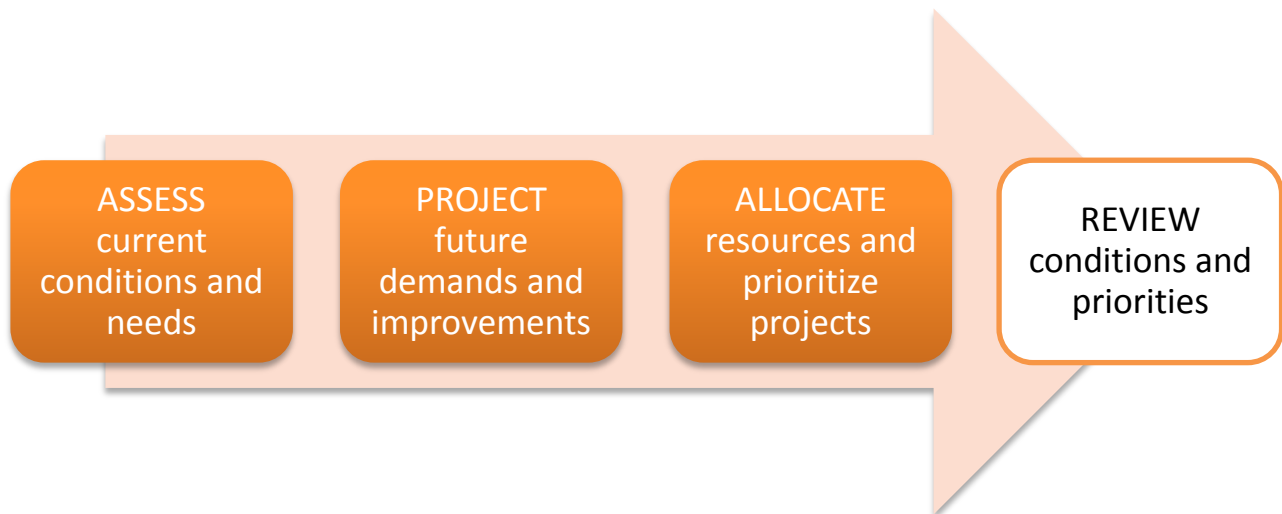
Introduction & Information Gathering

Big-Picture Reasons for the Plan:

- Create road map for budgeting
- Connect improvements with sound land use policy
- Provide forum to prioritize projects
- Reassess population growth estimates (demand-side)
- ***Engage citizens for constructive input***

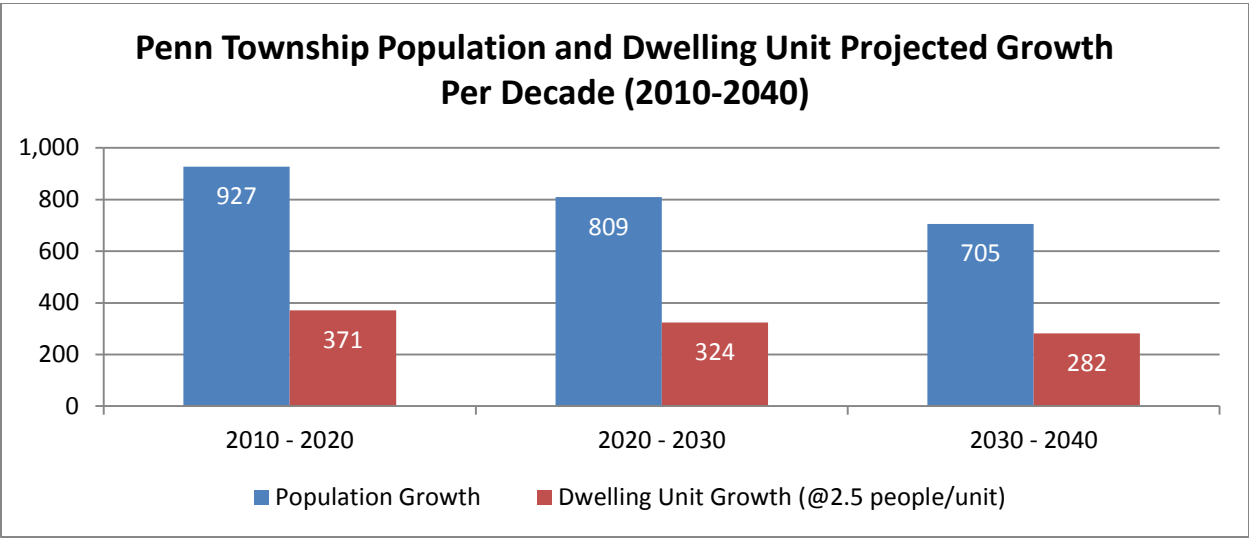
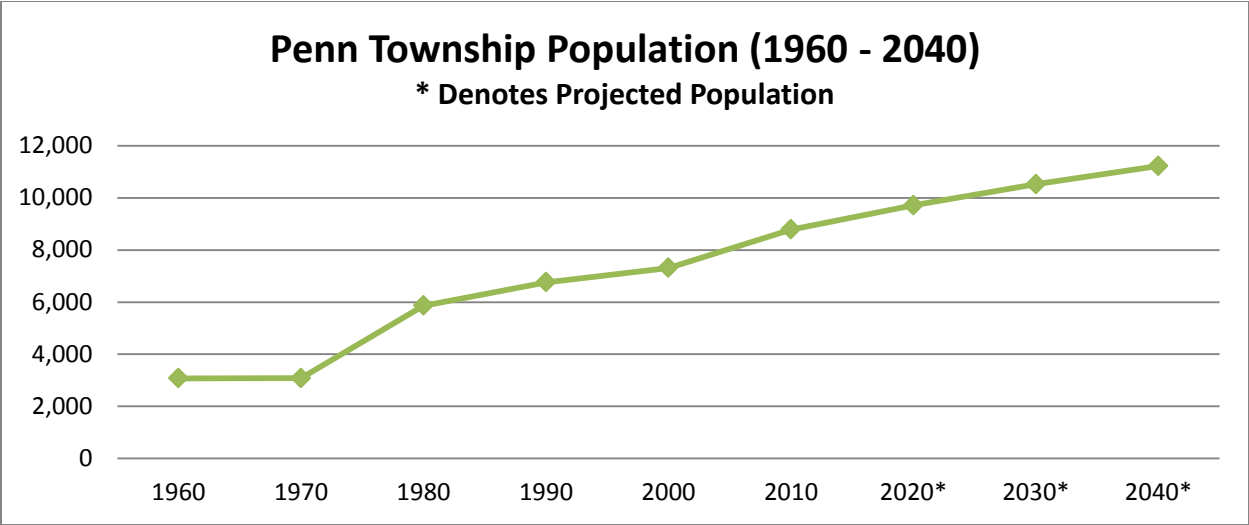


General Planning Process Flow



Managing the Existing System + Accommodating a Growing Population

- About 2,500 additional residents are projected to live in Penn Township between 2010-2040 in approximately 977 new housing units.
- Assuming 80% of the new units are built in the Township's Growth Area, 195 will be scattered in the rural areas while 782 will be located to the south and east of Manheim Borough – where public infrastructure is.
- Increased traffic from new housing = approx. 9,200 more trips by 2040 (assuming current behavior).



Coordinating Transportation Improvements with Sound Land Use Policy

